






© 2024 RPS Group

Notes

1. This drawing has been prepared in accordance with the scope of RPS's appointment with its client and is subject to the terms and conditions of that appointment. RPS accepts no liability for any use of this document other than by its client and only for the purposes for which it was prepared and provided.
2. If received electronically it is the recipients responsibility to print to correct scale. Only written dimensions should be used.

Legend

-  Order Limits
-  5km buffer
- National Character Areas
  -  Cotswolds
  -  Midvale Ridge
  -  Upper Thames Clay Vales

Rev	Description	By	CB	Date





Client PVDP

Project Botley West Solar Farm

Title National Character Areas

Status	Drawn By	PM/Checked By
FINAL	JM	CL
Drawing Number	Scale @ A3	Date Created
EN010147/APP/6.4	1:100,000	NOV 2024

Figure Number	Rev
<b>8.244</b>	-

**rpsgroup.com**  
 20 Western Avenue, Milton Park, Abingdon, Oxfordshire, OX14 4SH  
 T: +44(0)1235 821 888 E: rps@rpsgroup.com

P:\eur-mpfs-02.eur.rpsgroup.com\Projects\LANDSCAPE\USL4317 Land West of Botley Solar Farm\TechDrawings\4317-0021-06.aprx

0 1,000 2,000m